


Unveiling Sierra County Images Of America: A Journey into Rich History and Natural Beauty

Sierra County, located in the heart of the United States, is a place of immense natural beauty entwined within a rich historical tapestry. From its captivating landscapes to its fascinating heritage, this county offers a unique experience that captivates the minds and hearts of visitors and residents alike.

Join us on an enchanting journey through the stunning Sierra County images and immerse yourself in its intriguing history and breathtaking scenery.

Discovering Sierra County

Situated in northern California, Sierra County is a hidden gem known for its awe-inspiring landscapes and small-town charm. Nestled amidst the Sierra Nevada mountain range, this county is home to numerous national forests, crystal-clear lakes, and rolling meadows, making it a paradise for outdoor enthusiasts and nature lovers.



Sierra County (Images of America)

by Patty Blue Hayes (Kindle Edition)

★★★★★ 5 out of 5

Language	: English
File size	: 38576 KB
Text-to-Speech	: Enabled
Screen Reader	: Supported
Enhanced typesetting	: Enabled
Word Wise	: Enabled
Print length	: 131 pages
Paperback	: 79 pages
Item Weight	: 6.1 ounces
Dimensions	: 6 x 0.2 x 9 inches



As you venture through Sierra County, you'll witness magnificent mountain peaks, such as Mount Lola and Sierra Buttes, which provide photo opportunities that are truly breathtaking. The vast expanse of alpine meadows, forests brimming with diverse wildlife, and meandering rivers will leave you in awe of Mother Nature's splendor.

Sierra County doesn't just boast picturesque scenery; it's also home to historic towns and sites that transport you to a bygone era. The county's rich gold rush history can still be felt through the preserved architecture, museums, and monuments that bear witness to the struggles and triumphs of the early settlers.

Exploring Sierra County's Historical Legacy

Sierra County holds a significant place in American history due to its association with the California Gold Rush. In the mid-1800s, the discovery of gold in this region attracted a wave of prospectors seeking their fortune. The once-sleepy towns of Downieville and Sierra City sprang to life as bustling mining communities, witnessing a rapid influx of settlers and the rise of various industries.

The remnants of this era can be seen in the Victorian-era buildings, historic churches, and gold rush-era cemeteries that dot the county. The Sierra County Historical Society diligently preserves these heritage sites, allowing visitors to step back in time and get a glimpse into the lives of those who shaped the region.

One iconic landmark that holds a special place in the county's history is the Yuba-Feather Museum, located in the heart of Downieville. This museum showcases artifacts and exhibits related to the gold rush era, including items used by miners,

photographs documenting the old mining camps, and the rich cultural heritage of the area.

Capturing the Essence of Sierra County in Images

Sierra County's natural beauty and historical legacy have been captured in an exquisite collection of images that truly encapsulate the essence of this extraordinary region. From awe-inspiring landscapes to close-ups of unique flora and fauna, these images evoke a sense of wonder and appreciation for the county's abundant treasures.

With the advent of modern technology, photographers from all walks of life have flocked to Sierra County, eager to capture the ever-changing scenery and its subtle nuances. Their lenses have immortalized scenic byways, scenic overlooks, and hidden gems that lie off the beaten path, allowing us to experience the beauty of Sierra County from the comfort of our own homes.

These captivating images not only serve as visual masterpieces but also act as a gateway for new explorers, drawing them towards Sierra County's untamed wilderness and historic landmarks. The images beckon, inviting visitors to witness firsthand the beauty and charm that can only be found in this picturesque county.


Plan Your Next Adventure in Sierra County

Sierra County is a treasure trove waiting to be explored. Whether you seek adrenaline-pumping outdoor activities like hiking, fishing, or skiing, or prefer to indulge in a laid-back vacation surrounded by breathtaking scenery, Sierra County has something to offer.

With its abundance of natural wonders and historical sites, Sierra County provides the perfect backdrop for a memorable vacation or weekend getaway.

Immerse yourself in the history, culture, and untamed beauty this county has to offer, and create lasting memories that will inspire and delight.

So, what are you waiting for? Pack your bag, grab your camera, and embark on a journey that will take you through the captivating Sierra County images and open your eyes to an extraordinary world that awaits.



Sierra County (Images of America)

by Patty Blue Hayes (Kindle Edition)


★★★★★ 5 out of 5

Language	: English
File size	: 38576 KB
Text-to-Speech	: Enabled
Screen Reader	: Supported
Enhanced typesetting	: Enabled
Word Wise	: Enabled
Print length	: 131 pages
Paperback	: 79 pages
Item Weight	: 6.1 ounces
Dimensions	: 6 x 0.2 x 9 inches



In 1884, Sierra County was formed in the Middle Rio Grande Corridor of the New Mexico Territory out of the existing counties of Grant, Doña Ana, and Socorro. Not everyone was pleased with the new county, and the courthouse was said to look like "a dance hall." From the fortunes and misfortunes of the miners in the historical towns of the Black Range to the comings and goings of the railroad towns, Sierra County is rich in history. The town of Hot Springs (later renamed Truth or Consequences) came into existence when entrepreneurs decided that the naturally occurring mineral springs could cure arthritis, neuritis, rheumatism, and alcoholism. The Carrie Tingley Hospital for Crippled Children, built to take

advantage of the natural warm springs to help in the treatment of polio, is now the current New Mexico State Veterans' Home. Sierra County is also home to Elephant Butte Dam and Caballo Dam, both of which have history with the Civilian Conservation Corps (CCC) camps.




The Most Insightful and Liberating Experiences Found in Very Short Introductions

When it comes to expanding our knowledge and exploring new concepts, Very Short s (VSIs) have proven to be an invaluable resource. These compact books are packed with...



Dax To The Max Imagination: Unlock the Power of Creativity!

Welcome to the world of Dax To The Max Imagination, where creativity knows no bounds! If you're looking to unlock your creative potential, dive into a realm...



The Hidden Case of Ewan Forbes: Uncovering the Mystery Behind an Enigmatic Figure

Ewan Forbes: a name that sends shivers down the spine of those who have heard of him. Yet, despite the intrigue and the countless rumors...



When Newport Beat New Zealand: A Historic Rugby Upset

The rivalry between Newport and New Zealand in the world of rugby is well known and deeply rooted in history. The All Blacks have long been considered one of the most...



The Soul of an Astronomer: Women of Spirit

Astronomy, the study of celestial objects and phenomena, has fascinated human beings for centuries. It has allowed us to explore the vastness of the universe and...



The Military Origins Of The Republic 1763-1789

When we think about the birth of the United States, it is often images of the Founding Fathers, the Declaration of Independence, and the Revolutionary War that come to...



RPO System for 10 and 11 Personnel: Durell Fain

When it comes to offensive strategies in football, one name that stands out is Durell Fain. Fain is renowned for his innovative and successful RPO...



Madness: The Ten Most Memorable NCAA Basketball Finals

College basketball fans eagerly await the annual NCAA Basketball Tournament, lovingly referred to as "March Madness," where the best teams compete for dominance on the court...